






University of Bath

Public Rights of Way/Adopted Highway





Compiled by SH on 19 January 2005

Scale 1:4000

Public Rights of Way

- Public Footpath 
- Public Bridleway 
- Footpath to be diverted 
- Proposed new route of footpath 
- Limestone Link 

Adopted Highway

- 'A' Road 
- 'C' Road 
- Class 4 Road 
- Class 5 Road 

This information is provided without prejudice to any other rights of way that may be shown to exist.

Bath & North East Somerset Council
Riverside, Temple Street,
Keynsham,
Bristol, BS31 1LA
Tel 01225 477000

